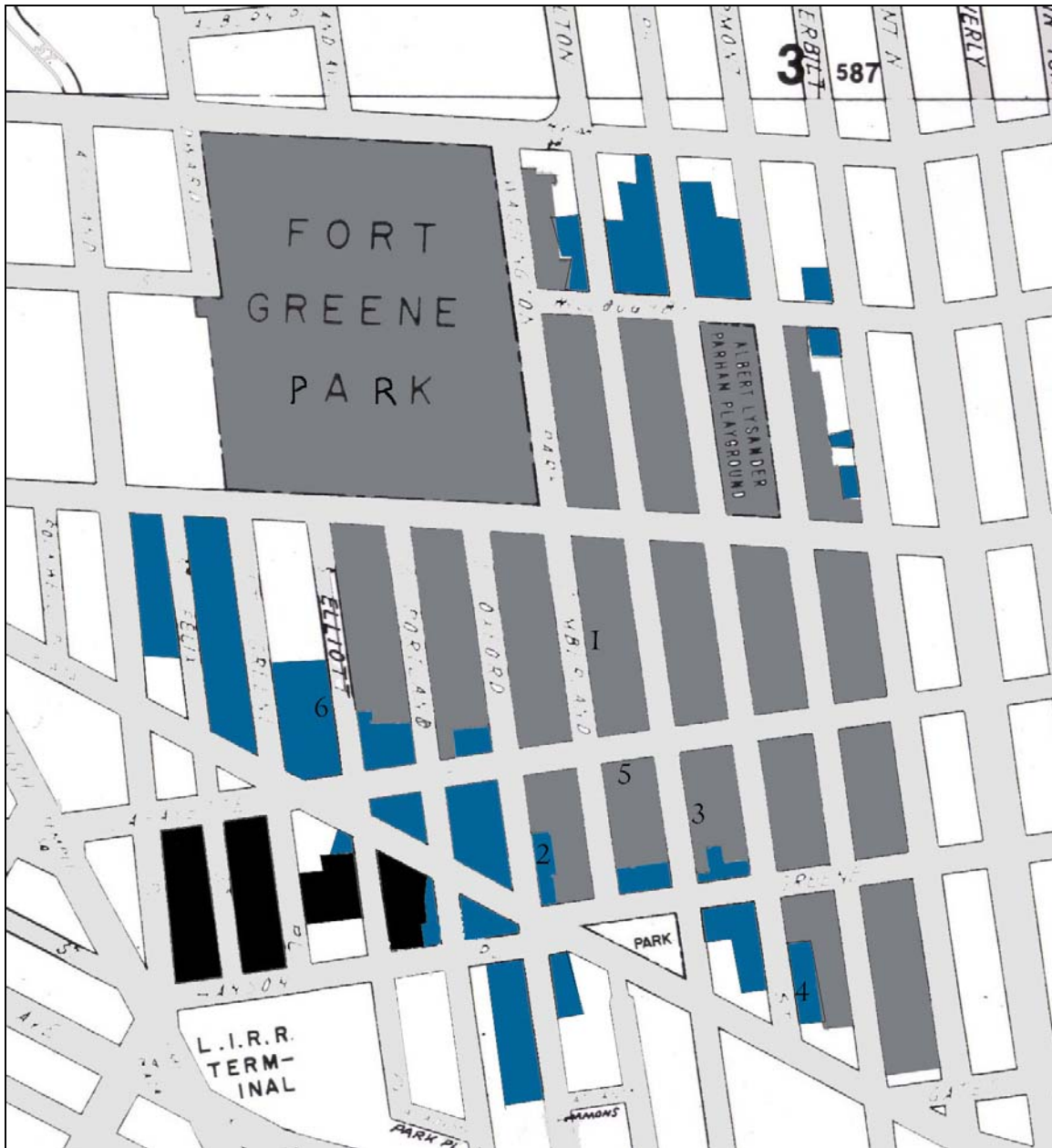





Fort Greene Historic District & Proposed Extension



-  Fort Green Historic District
-  Brooklyn Academy of Music Historic District
-  Proposed District Extension



Fort Greene Historic District & Proposed Extension



Image 1: Fort Greene Historic District, East side of Cumberland between Lafayette and DeKalb (house on far left had been sided like the house adjacent, before designation)



Image 2: Proposed Fort Greene Extension – East side of S. Oxford, off Fulton

Fort Greene Historic District & Proposed Extension



Image 3: Fort Greene Historic District – Carlton Avenue between Greene and Lafayette



Image 4: Proposed Fort Greene Extension – East Side of Adelphi Street between Fulton and Greene.

Fort Greene Historic District & Proposed Extension



Image 5: Fort Green Historic District – Lafayette Street, between Carlton and Cumberland



Image 6: Proposed Fort Greene Extension – West Side of South Elliot between Lafayette and DeKalb